


**State restricted area:**

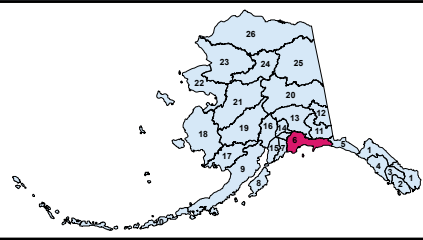
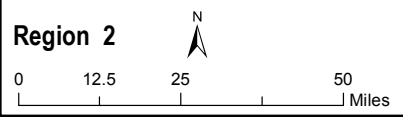
**1 Unit 6B Moose Controlled Use Area:** The area is closed to the use of motorized vehicles for moose hunting or transporting moose hunters or their moose hunting gear from Aug 25- Sept 4, with the exception of vehicles on the Copper River Highway, Carbon Mountain Road, and the Clear Creek boat launch. Hunters may use boats to cross the Copper River within 1/4 mile of the highway corridor. Moose may not be taken until after 3:00 a.m. following the day on which any motorized vehicle is used for transportation from Sept 5- Oct 31.

Unit may include National Park Service lands and federal regulations may also apply. See page 8.



# Unit 6

## North Gulf Coast-Prince William Sound



### Game Management Units / Special Management Areas

- |  |  |                                      |
|--|--|--------------------------------------|
| Closed Areas   | National Parks                           | Military Boundary                    |
| Controlled Use Areas                                 | National Preserves & Other Federal Lands | Military Closure                     |
| Management Areas                                     | Unit Boundary                            | Tangle Lakes Archaeological District |
| State Refuges, Sanctuaries, & Critical Habitat Areas | Subunit Boundary                         | Roads                                |
| Other State Lands                                    | City Boundary                            | Railroads                            |
|  |  | Trails                               |

# Unit 6 North Gulf Coast and Prince William Sound

**Unit 6:** All Gulf of Alaska and Prince William Sound drainages from the center line of Icy Bay (excluding the Guyot Hills) to Cape Fairfield, including Kayak, Hinchinbrook, Montague, and adjacent islands, and Middleton Island, and all seaward waters and lands within three (3) miles of these coastlines, but excluding the Copper River drainage upstream from Miles Glacier and those drainages on the north side of Miles Glacier and the Nellie Juan and Kings River drainages;

**Unit 6A:** Gulf of Alaska drainages east of Palm Point near Katalla, including Kanak, Wingham, and Kayak islands;

**Unit 6B:** Gulf of Alaska and Copper River Basin drainages west of Palm Point near Katalla, east of the west bank of the Copper River, and east of a line from Flag Point to Cottonwood Point;

**Unit 6C:** drainages west of the west bank of the Copper River, and west of a line from Flag Point to Cottonwood Point, and drainages east of the east bank of Rude River and drainages into the eastern shore of Nelson Bay and Orca Inlet;

**Unit 6D:** the remainder of Unit 6.

See map on page 55 for state restricted areas in Unit 6.

OPEN TO:		R = RESIDENTS ONLY	B = RESIDENTS AND NONRESIDENTS	N = NONRESIDENTS ONLY		
OPEN TO:	UNIT/ AREA	BAG LIMIT AND SPECIAL INSTRUCTIONS			PERMIT/ HUNT #*	OPEN SEASON
<b>Black Bear</b> <ul style="list-style-type: none"> <li>• Black bears may not be taken from a boat in Unit 6D.</li> <li>• See pages 24-27 for bear information and salvage requirements.</li> <li>• Evidence of sex must remain naturally attached as required.</li> </ul>						
B	6A, 6B	<b>One bear</b>			HT	Aug 20-June 30
B	6C	<b>One bear</b>			HT	Sept 1-June 30
B	6D	<b>One bear</b> every regulatory year, by permit available online at <a href="http://hunt.alaska.gov">http://hunt.alaska.gov</a> or in person in Anchorage, Cordova, Fairbanks, Glennallen, Palmer, and Soldotna beginning Aug 25			RL065	Sept 10-June 10
<b>Brown/Grizzly Bear</b> <ul style="list-style-type: none"> <li>• Nonresident hunters must be accompanied by a guide, see page 10.</li> <li>• See pages 24-27 for additional bear hunting information.</li> <li>• Evidence of sex must remain naturally attached to the hide.</li> </ul>						
B	6A, 6B, 6C	<b>One bear</b> every regulatory year				Sept 1-June 10
B	6D	Montague Island	<b>One bear</b> every four regulatory years, by permit available online at <a href="http://hunt.alaska.gov">http://hunt.alaska.gov</a> or in person in Anchorage, Cordova, Fairbanks, Glennallen, Palmer, and Soldotna beginning Oct 6 and Mar 16		RB100	Oct 15-Dec 31
					RB101	Apr 1-May 25
B	6D	remainder	<b>One bear</b> every four regulatory years			Oct 15-May 25
<b>Deer</b> <ul style="list-style-type: none"> <li>• Same-day airborne hunting of deer allowed.</li> <li>• Harvest tickets must be validated in sequential order and unused tickets must be carried when you hunt.</li> <li>• In all hunts limited to one sex, evidence of sex must remain naturally attached to the meat or antlers must remain naturally attached to the entire carcass, with or without viscera.</li> </ul>						
R	6	<b>Five deer total</b>	<b>Bucks</b>		HT	Aug 1-Sept 30
			<b>Any deer</b>		HT	Oct 1-Dec 31
N	6	<b>Four deer total</b>	<b>Bucks</b>		HT	Aug 1-Sept 30
			<b>Any deer</b>		HT	Oct 1-Dec 31
<b>Goat</b> <ul style="list-style-type: none"> <li>• Taking of nannies with kids is prohibited. Taking of males is encouraged.</li> <li>• If a nanny is taken in Unit 6, the hunter is prohibited from hunting any goats in Unit 6 for 5 regulatory years.</li> <li>• Nonresident hunters must be accompanied by a guide, see page 10.</li> </ul>						
B	6A 6B	<b>One goat</b> by permit available online at <a href="http://hunt.alaska.gov">http://hunt.alaska.gov</a> or in person in Anchorage, Cordova, Fairbanks, Glennallen, Palmer, and Soldotna beginning Aug 4			RG202- RG226	Aug 20-Jan 31
B	6C	<b>One goat</b> by permit available in person in Cordova beginning Sept 22	<b>Completion of the online goat quiz is required</b>		RG230- RG232	Oct 7-Jan 31
B	6D	<b>One goat</b> by permit available online at <a href="http://hunt.alaska.gov">http://hunt.alaska.gov</a> or in person in Anchorage, Cordova, Fairbanks, Glennallen, Palmer, and Soldotna beginning Aug 25			RG242- RG266	Sept 15-Jan 31
		<b>One goat</b> by permit available in Valdez (season may be announced)	<b>Completion of the online goat quiz is required</b>		RG248	may be announced

\*Hunt numbers starting with a "C" = Community, "D" = Drawing, "HT" = Harvest ticket, "R" = Registration, "T" = Tier II. See pages 14-15.

OPEN TO:		<b>R</b> = RESIDENTS ONLY	<b>B</b> = RESIDENTS AND NONRESIDENTS	<b>N</b> = NONRESIDENTS ONLY	
OPEN TO:	UNIT/ AREA	BAG LIMIT AND SPECIAL INSTRUCTIONS		PERMIT/ HUNT #*	OPEN SEASON
<b>Moose</b>					
<ul style="list-style-type: none"> <li>• Spike-fork, 50-inch antlers, and brow tines are defined on pages 30-31.</li> <li>• In bag limit, "moose" means an animal of either sex; "bull" means a male moose.</li> <li>• In all hunts limited to one sex, evidence of sex must remain naturally attached to the meat.</li> </ul>					
<b>R</b>	6A	all drainages into Gulf of Alaska, from Cape Suckling to Palm Point	One bull by permit available in person in Cordova beginning Aug 4	RM160	Sept 1-Nov 30
<b>N</b>			One bull by permit	DM160	Sept 1-Nov 30
<b>R</b>	6A	remainder	One bull with spike-fork or 50-inch antlers or antlers with 3 or more brow tines on at least one side	HT	Sept 1-Nov 30
<b>N</b>			One bull with 50-inch antlers or antlers with 3 or more brow tines on at least one side	HT	Sept 1-Nov 30
<b>R</b>	6B		One bull by permit, available in person in Cordova beginning Aug 4	RM164	Sept 1-Oct 31
<b>R</b>	6C		One bull by permit	DM167	Sept 1-Oct 31
<b>B</b>	6D		One bull	HT	Sept 1-Sept 30
<b>Wolf</b>					
• Hides must be sealed within 30 days of kill.					
<b>B</b>	6		Five wolves		Aug 10-Apr 30
<b>Wolverine</b>					
• Hides must be sealed within 30 days of kill.					
<b>B</b>	6		One wolverine		Sept 1-Mar 31

\*Hunt numbers starting with a "C" = Community, "D" = Drawing, "HT" = Harvest ticket, "R" = Registration, "T" = Tier II. See pages 14-15.



Sage Luber with his first big game animal, a Unit 13 bull caribou.



Luke Hayes with his first snowshoe, Unit 13.



Khrom Barrs (left) took his first deer with his friend Silas Ferguson (right).